



Flight Evaluation by Section cloud  
file name: 275\_GT.jpg

STATISTICS.jpg

Screenshot of a flight simulator interface showing flight statistics and a bar chart.

**Informazioni generali**  
 Data del volo: 03/07/2022  
 Integrità del file: Scorsobuolo  
 Nome del pilota: Stefano Ortono  
 Volo tipo: Volo 1 - Solo 1  
 Classe di corso: HCO01  
 Registrazione: HCO01  
 Numero di giri: 13  
 Decollo: 12:50:09 a 65m (Alt: 04-E)  
 Fine volo: 12:57:21 a 72m  
 Durata: 07:12:12 (7:12:12)  
 Altitudine: 17-46-13 a 72m (T: 10000: 22.12)  
 Durata: 04:15:09

**Tema di lavoro: Poligono con 4 punti**  
 Denominazione: NON VALIDA  
 Data e ora: 03/07/2022 12:57:21  
 Data e ora: 03/07/2022 12:57:21  
 Capacità serb.: 250.00m

**Punti:**

Punt.	Letture/Coordinate	Dist.	Alt.	Orario	Durata	Velocità	Vento	Commento
1	12:50:09	65m	04-E	12:50:09	00:00:00	0.00m/h	0.00m/h	
2	12:50:40	100m	04-E	12:50:40	00:00:31	120.00m/h	0.00m/h	
3	12:51:10	135m	04-E	12:51:10	00:01:02	180.00m/h	0.00m/h	
4	12:51:40	170m	04-E	12:51:40	00:01:33	240.00m/h	0.00m/h	
5	12:52:10	205m	04-E	12:52:10	00:02:04	300.00m/h	0.00m/h	
6	12:52:40	240m	04-E	12:52:40	00:02:35	360.00m/h	0.00m/h	
7	12:53:10	275m	04-E	12:53:10	00:03:06	420.00m/h	0.00m/h	
8	12:53:40	310m	04-E	12:53:40	00:03:37	480.00m/h	0.00m/h	
9	12:54:10	345m	04-E	12:54:10	00:04:08	540.00m/h	0.00m/h	
10	12:54:40	380m	04-E	12:54:40	00:04:39	600.00m/h	0.00m/h	
11	12:55:10	415m	04-E	12:55:10	00:05:10	660.00m/h	0.00m/h	
12	12:55:40	450m	04-E	12:55:40	00:05:41	720.00m/h	0.00m/h	
13	12:56:10	485m	04-E	12:56:10	00:06:12	780.00m/h	0.00m/h	
14	12:56:40	520m	04-E	12:56:40	00:06:43	840.00m/h	0.00m/h	
15	12:57:10	555m	04-E	12:57:10	00:07:14	900.00m/h	0.00m/h	
16	12:57:21	72m	04-E	12:57:21	00:07:45	960.00m/h	0.00m/h	

**Statistiche di volo**  
 Massimo altezza: 555m (04-E) a 12:57:10. Tempo al suolo: 07:12:12. Tempo al cielo: 06:57:03. Alt. Persa: 1653m a 15:05:33

**Varometro Alt. Guadagnato Alt. Persa Termiche**

Spazio	Orario	Varometro	Alt. Guadagnato	Alt. Persa	Termiche
Totale	03:12:42 (45%)	1.00m/s	1024.5m	-2523.0m	34
Senza	03:02:44 (37%)	0.80m/s	20.55m	-1052.0m	15
Contra	01:17:55 (44%)	1.00m/s	655.5m	-1570.0m	13
Cerca (-45%)	00:32:03 (13%)	1.70m/s	22.0m	-2.0m	1
Cerca (+45%)	00:32:09 (13%)	1.40m/s	4.0m	-17.0m	5

**Volo piano: Orario**

Totale	03:27:47 (54%)	138.20m	94.54m
Senza	03:23:05 (51%)	41.20m	32.25m
Contra	02:14:42 (37%)	257.20m	-137.00m
Senza (net)	01:15:02 (48%)	156.50m	-104.0m

**Vento**

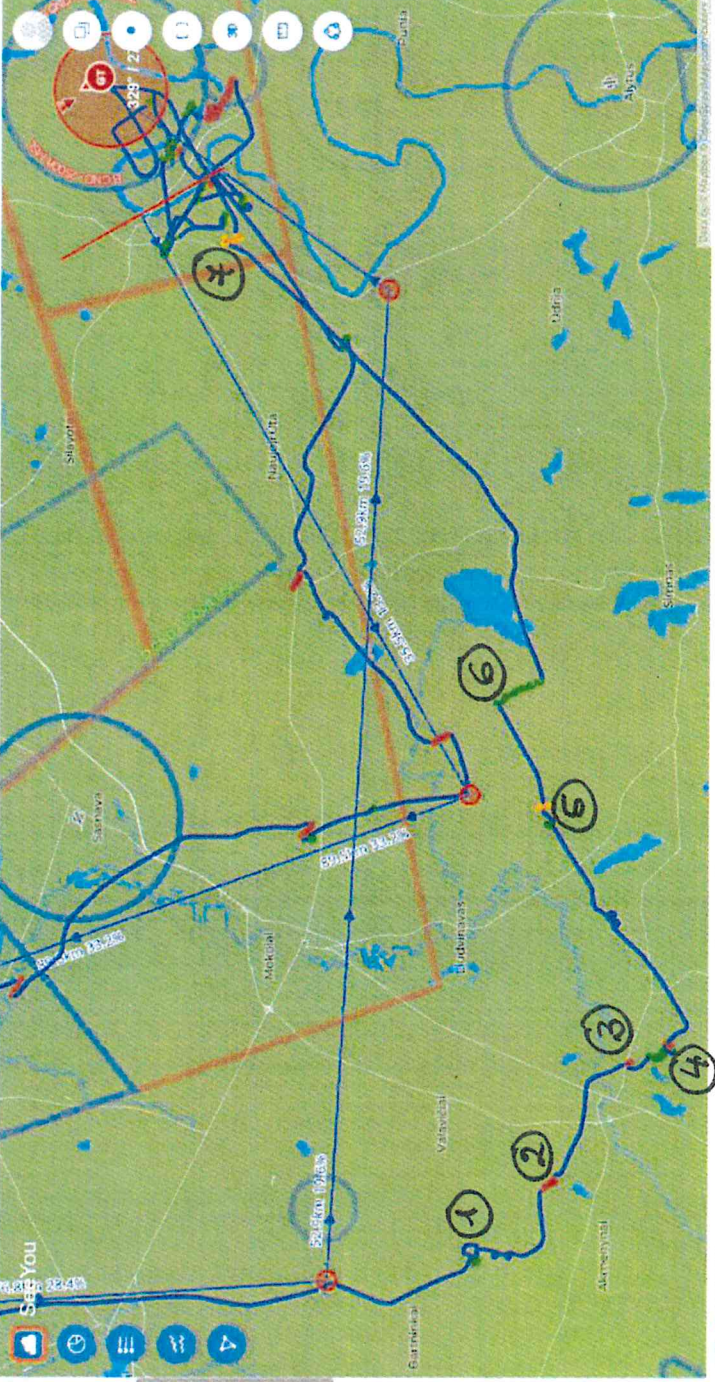
retto	Efficienza media	Efficienza media
0.0m/s	120m/h	40
0.5m/s	107m/h	-12
1.0m/s	132m/h	25
1.5m/s	124m/h	150

**Varometro**

Alt. (m)	0.0m/s	0.5m/s	1.0m/s	1.5m/s
4500	0.00	0.00	0.00	0.00
4000	0.00	0.00	0.00	0.00
3500	0.00	0.00	0.00	0.00
3000	0.00	0.00	0.00	0.00
2500	0.00	0.00	0.00	0.00
2000	0.00	0.00	0.00	0.00
1500	0.00	0.00	0.00	0.00
1000	0.00	0.00	0.00	0.00
500	0.00	0.00	0.00	0.00
0	0.00	0.00	0.00	0.00
-500	0.00	0.00	0.00	0.00
-1000	0.00	0.00	0.00	0.00
-1500	0.00	0.00	0.00	0.00
-2000	0.00	0.00	0.00	0.00
-2500	0.00	0.00	0.00	0.00
-3000	0.00	0.00	0.00	0.00
-3500	0.00	0.00	0.00	0.00
-4000	0.00	0.00	0.00	0.00
-4500	0.00	0.00	0.00	0.00

**Handwritten notes:**  
 Overall gained altitude (after 2nd last turning point)  
 => WITHOUT ENGINE ON  
 Overall climbs: no. 7  
 Wind: from NNW - i.e. thermals are inclined (sloping)

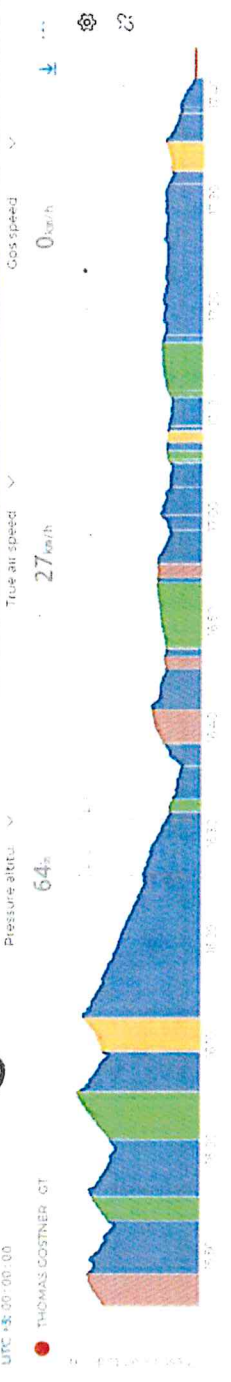
Flight Overview ① to ⑦ points of climbing or where descents expected



STATISTICS

Show phases on barogram

PHASE	START	START ALT	CLIM ALT	VARI0 AVG	AVG CSPO	AVG IAS
Straight	00:00	1000	1000	0.000	100.000	100.000
Straight	00:00	1000	1000	0.000	100.000	100.000
Left	00:00	1000	1000	0.000	100.000	100.000
Straight	00:00	1000	1000	0.000	100.000	100.000
Left	00:00	1000	1000	0.000	100.000	100.000
Straight	00:00	1000	1000	0.000	100.000	100.000
Right	00:00	1000	1000	0.000	100.000	100.000
Straight	00:00	1000	1000	0.000	100.000	100.000
Right	00:00	1000	1000	0.000	100.000	100.000
Straight	00:00	1000	1000	0.000	100.000	100.000
Left	00:00	1000	1000	0.000	100.000	100.000
Straight	00:00	1000	1000	0.000	100.000	100.000
Left	00:00	1000	1000	0.000	100.000	100.000
Straight	00:00	1000	1000	0.000	100.000	100.000
Left	00:00	1000	1000	0.000	100.000	100.000
Straight	00:00	1000	1000	0.000	100.000	100.000
Left	00:00	1000	1000	0.000	100.000	100.000
Straight	00:00	1000	1000	0.000	100.000	100.000
Left	00:00	1000	1000	0.000	100.000	100.000



THOMAS COSTNER GT  
 UTC +8:00:00  
 18/09/2022





**Task**  phases6

Show phases on barogram:

PHASE	START	START ALT.	GAIN/ALT.	VARIO AVG.	AVG. CSFD	AVC / TAS
Straight	15:32:1	1028m	0.00m	0.2m/s	0.0m/s	15.9km/h
Left	15:35:4	1031m	0.00m	0.0m/s	0.0m/s	15.9km/h
Straight	15:39:3	1027m	0.00m	0.0m/s	0.0m/s	15.9km/h
Right	15:41:8	1026m	0.00m	0.0m/s	0.0m/s	15.9km/h
Straight	15:45:3	1022m	0.00m	0.0m/s	0.0m/s	15.9km/h
Left	15:47:2	1024m	0.00m	0.0m/s	0.0m/s	15.9km/h
Straight	15:51:0	1020m	0.00m	0.0m/s	0.0m/s	15.9km/h
Left	15:52:5	1018m	0.00m	0.0m/s	0.0m/s	15.9km/h
Straight	16:06:5	1025m	0.00m	0.0m/s	0.0m/s	15.9km/h
Mixed	16:10:5	1021m	0.00m	0.0m/s	0.0m/s	15.9km/h
Straight	16:12:0	1020m	0.00m	0.0m/s	0.0m/s	15.9km/h
Left	16:12:3	1021m	0.00m	0.0m/s	0.0m/s	15.9km/h
Straight	16:16:2	1020m	0.00m	0.0m/s	0.0m/s	15.9km/h
Straight	16:19:0	1020m	0.00m	0.0m/s	0.0m/s	15.9km/h
None	16:21:3	1020m	0.00m	0.0m/s	0.0m/s	15.9km/h
Right	16:24:0	1020m	0.00m	0.0m/s	0.0m/s	15.9km/h
Straight	16:25:3	1020m	0.00m	0.0m/s	0.0m/s	15.9km/h
Right	16:47:02	446m	0.00m	0.0m/s	0.0m/s	83.0km/h
Straight	16:48:1	420m	0.00m	0.0m/s	0.0m/s	83.0km/h
Left	16:49:0	420m	0.00m	0.0m/s	0.0m/s	83.0km/h
Straight	16:50:1	420m	0.00m	0.0m/s	0.0m/s	83.0km/h

UTC 13:16:47:02  
THOMAS GOSTNER GT

Pressure altitu. 446m  
True air speed 80km/h  
Gps speed 97km/h

Time Short Alt. Gain Alt. Top Alt. (in QNH) NORA  
16:47:02 446 4 450  
3

user è uwe robe  
in ferrite

**Task**

Show phases on barogram

PHASE	START	START ALT	GAIN/ALT	VARIO	AVG. OSPD	AVG. IAS
Straight	0:22:37	1225m	0:00:00	0:00:00	133.5km/h	138.8km/h
Left	0:29:40	1310	0:00:00	0:00:00	140.0km/h	145.0km/h
Straight	0:30:27	1370	0:00:00	0:00:00	142.0km/h	147.0km/h
Right	0:41:48	1405	0:00:00	0:00:00	143.0km/h	148.0km/h
Straight	0:42:42	1400	0:00:00	0:00:00	143.0km/h	148.0km/h
Left	0:44:59	1225m	0:00:00	0:00:00	132.0km/h	137.0km/h
Straight	0:57:08	1475	0:00:00	0:00:00	144.0km/h	149.0km/h
Left	0:58:25	1375	0:00:00	0:00:00	137.0km/h	142.0km/h
Straight	1:00:07	1420	0:00:00	0:00:00	142.0km/h	147.0km/h
Mixed	1:01:47	1700	0:00:00	0:00:00	142.0km/h	147.0km/h
Straight	1:11:50	1420	0:00:00	0:00:00	142.0km/h	147.0km/h
Left	1:13:31	1500	0:00:00	0:00:00	142.0km/h	147.0km/h
Straight	1:14:43	1410	0:00:00	0:00:00	142.0km/h	147.0km/h
Straight	1:17:58	1320	0:00:00	0:00:00	142.0km/h	147.0km/h
None	1:20:57	1400	0:00:00	0:00:00	142.0km/h	147.0km/h
Right	1:24:10	1400	0:00:00	0:00:00	142.0km/h	147.0km/h
Straight	1:27:07	1420	0:00:00	0:00:00	142.0km/h	147.0km/h
Right	1:27:12	1400	0:00:00	0:00:00	142.0km/h	147.0km/h
Straight	1:34:51	1470	0:00:00	0:00:00	142.0km/h	147.0km/h
Straight	1:35:13	1470	0:00:00	0:00:00	142.0km/h	147.0km/h

UTC 16:48:58  
THOMAS COSTNER OT  
Pressure altitu. 442m  
True air speed 86km/h  
GPS speed 92km/h

Time Skirt Alt. Grain Alt Top Alt (see Q10tt) **NSA**  
 16:48:58 442m M2 584 quaderno di bordo

④

④

**Task**

**Statistics**

Show phases on barogram

PHASE	START	START ALT	GAIN ALT	VARIO AVG	AVG OSRD	AVG IAS
None	07:06:59	407m	0m	0.00m/s	0.00m/s	78km/h
Right	07:07:19	407m	10m	0.30m/s	0.30m/s	81km/h
Straight	07:07:33	407m	0m	0.00m/s	0.00m/s	83km/h
Right	07:07:40	407m	0m	0.00m/s	0.00m/s	85km/h
Straight	07:07:49	407m	0m	0.00m/s	0.00m/s	87km/h
Left	07:08:01	407m	0m	0.00m/s	0.00m/s	87km/h
Straight	07:08:17	407m	0m	0.00m/s	0.00m/s	86km/h
Right	07:08:27	407m	0m	0.00m/s	0.00m/s	84km/h
Straight	07:08:50	407m	0m	0.00m/s	0.00m/s	82km/h
Straight	07:09:10	407m	0m	0.00m/s	0.00m/s	80km/h
Straight	07:09:30	407m	0m	0.00m/s	0.00m/s	78km/h
Straight	07:09:44	407m	0m	0.00m/s	0.00m/s	76km/h
None	07:09:59	407m	0m	0.00m/s	0.00m/s	74km/h
Left	07:09:59	431m	7m	0.17m/s	0.17m/s	87km/h
Straight	07:10:07	431m	0m	0.00m/s	0.00m/s	86km/h
Mixed	07:10:17	431m	0m	0.00m/s	0.00m/s	87km/h
Straight	07:10:27	431m	0m	0.00m/s	0.00m/s	89km/h
Straight	07:10:37	431m	0m	0.00m/s	0.00m/s	91km/h
None	07:10:44	431m	0m	0.00m/s	0.00m/s	91km/h
Left	07:10:51	431m	0m	0.00m/s	0.00m/s	90km/h
Straight	07:10:59	431m	0m	0.00m/s	0.00m/s	89km/h

**Pressure altit...**

**True air speed**

UTC 07:10:59  
THOMAS GOSTNER GT

Altitude: 431m  
True air speed: 78 km/h  
Gross speed: 93 km/h

Altezza di  
fendite di  
quote

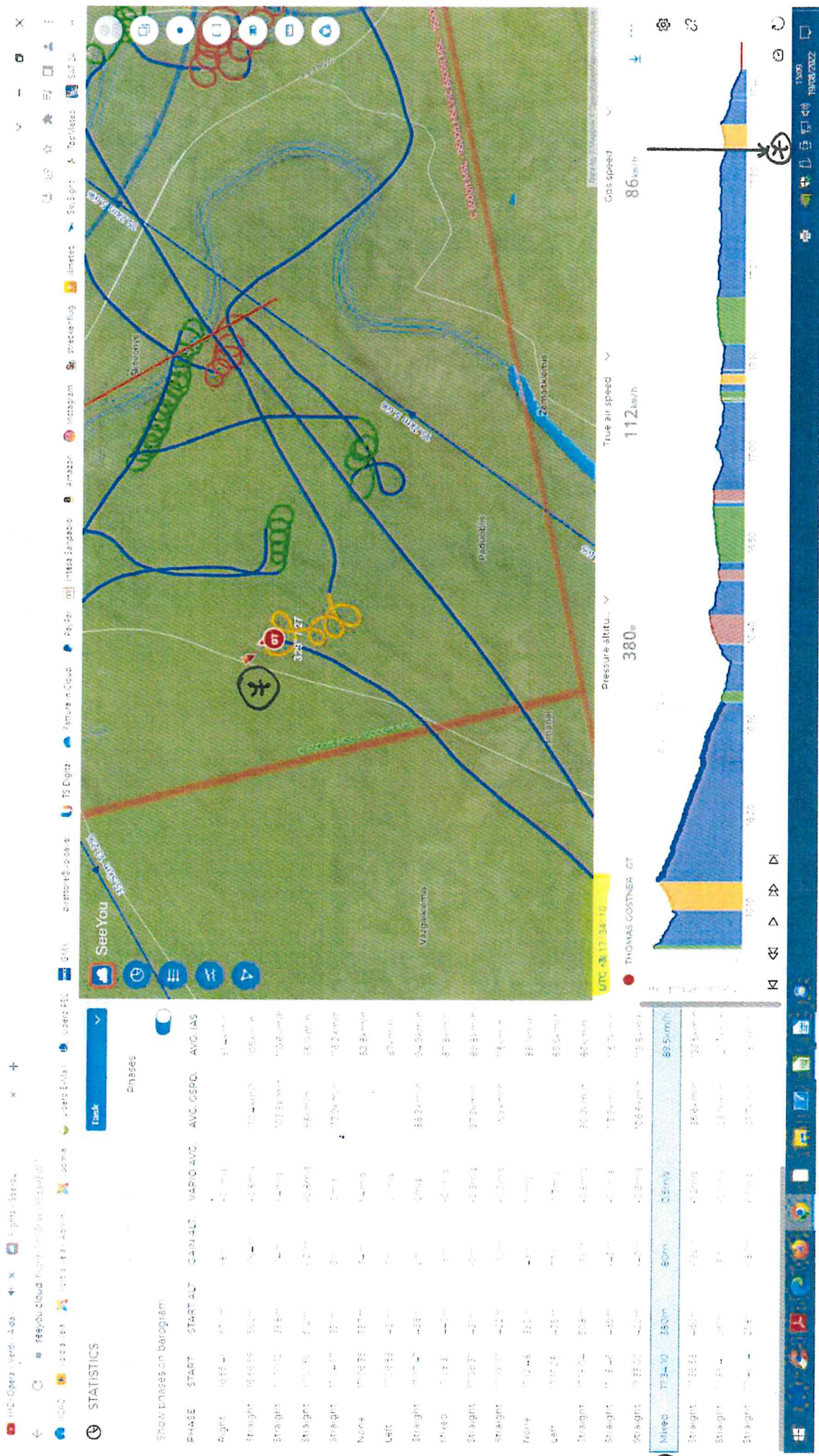
These Street Alt Gain dft. Top Alt. (see quote) USA  
14:06:59 431 438 438 you realize!

5

5







Time Short Alt. Gain Alt. Top Alt. (see Q14) **NOTA**

17:34:10 475 380

460

quadruplo di quota